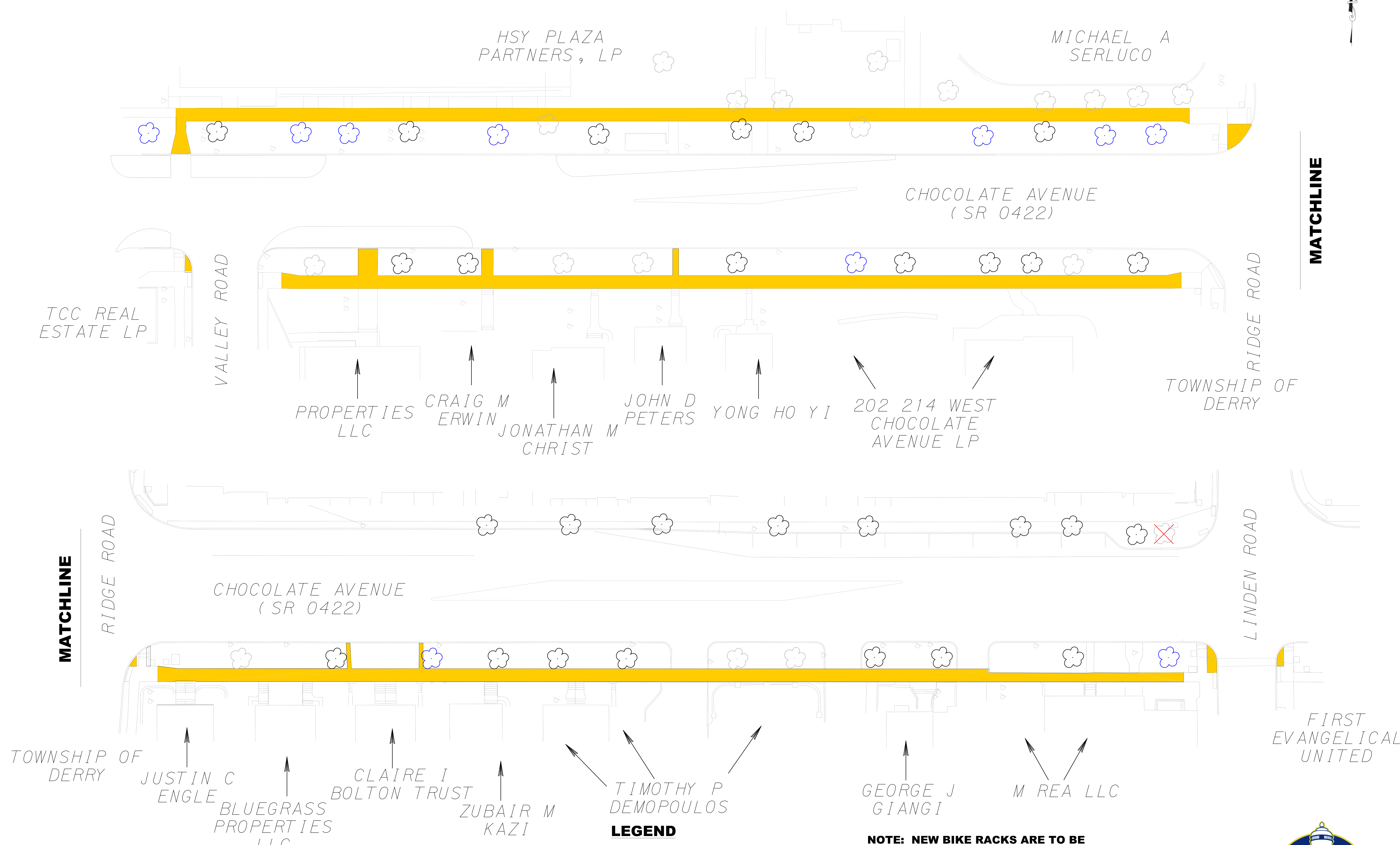


PROJECT PLAN - SR 422








MATCHLINE

MATCHLINE

PRELIMINARY PLAN FOR PEDESTRIAN ACCESS IMPROVEMENTS PROJECT

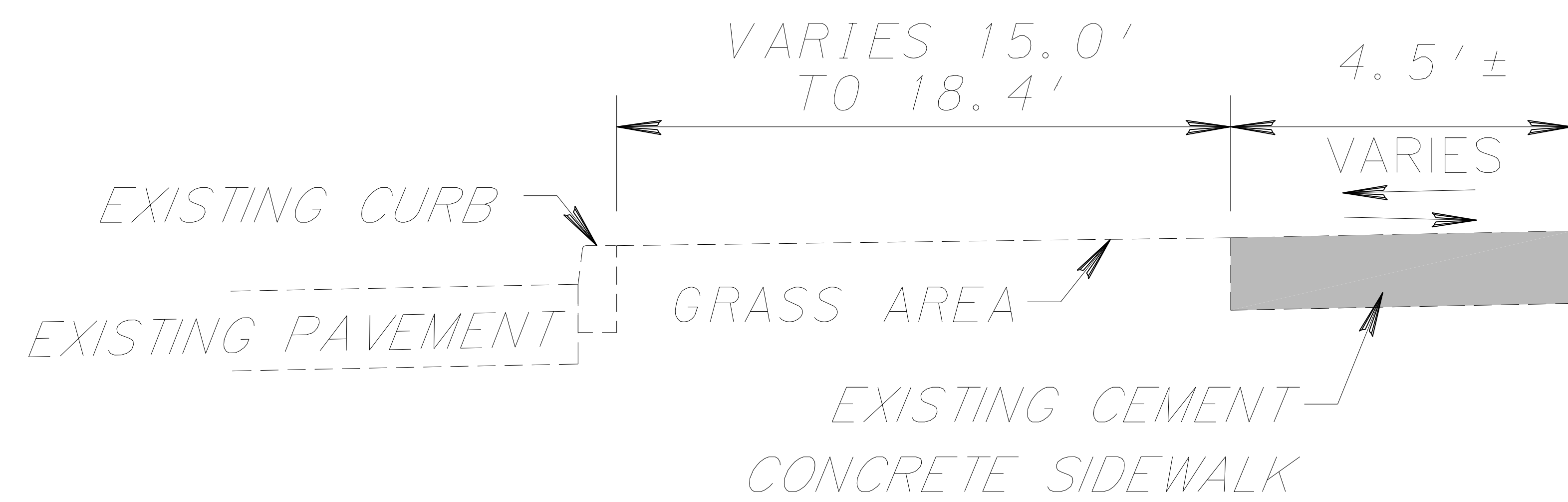
DERRY TOWNSHIP
DAUPHIN COUNTY, PENNSYLVANIA

- LEGEND**
-  PROPOSED SIDEWALK REPLACEMENT
 -  EXISTING TREE (TO REMAIN)
 -  PROPOSED TREE
 -  REMOVE AND REPLACE EXISTING TREE
 -  REMOVE EXISTING TREE

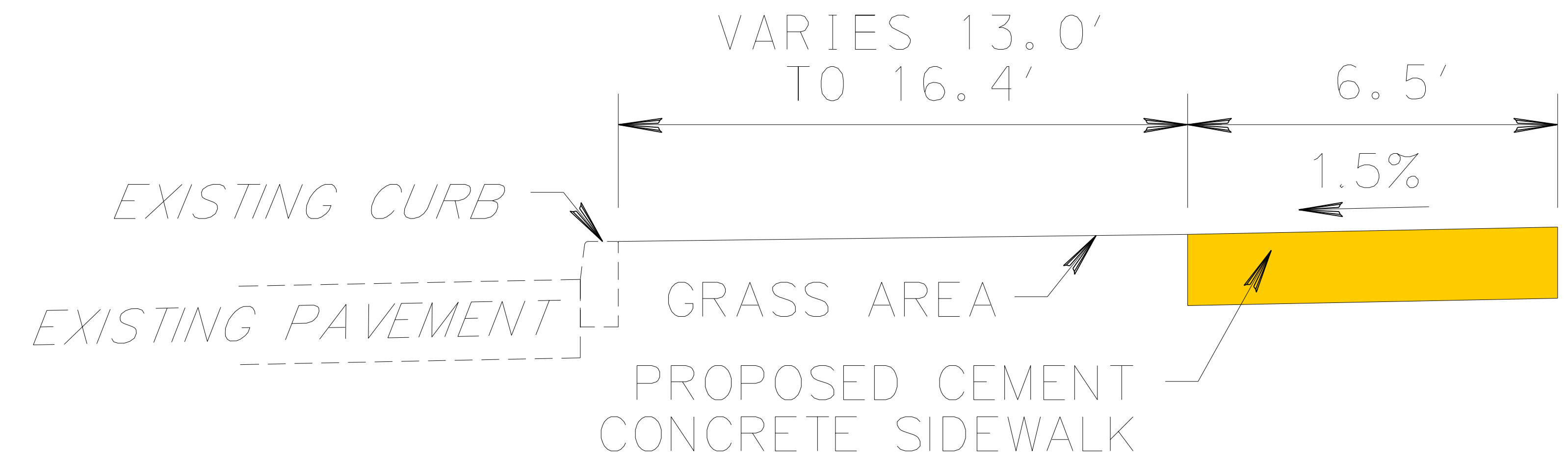
NOTE: NEW BIKE RACKS ARE TO BE INSTALLED AS PART OF THIS PROJECT - LOCATION TO BE DETERMINED



TYPICAL SECTION - SR 422



CHOCOLATE AVENUE (SR 0422) EXISTING TYPICAL SECTION



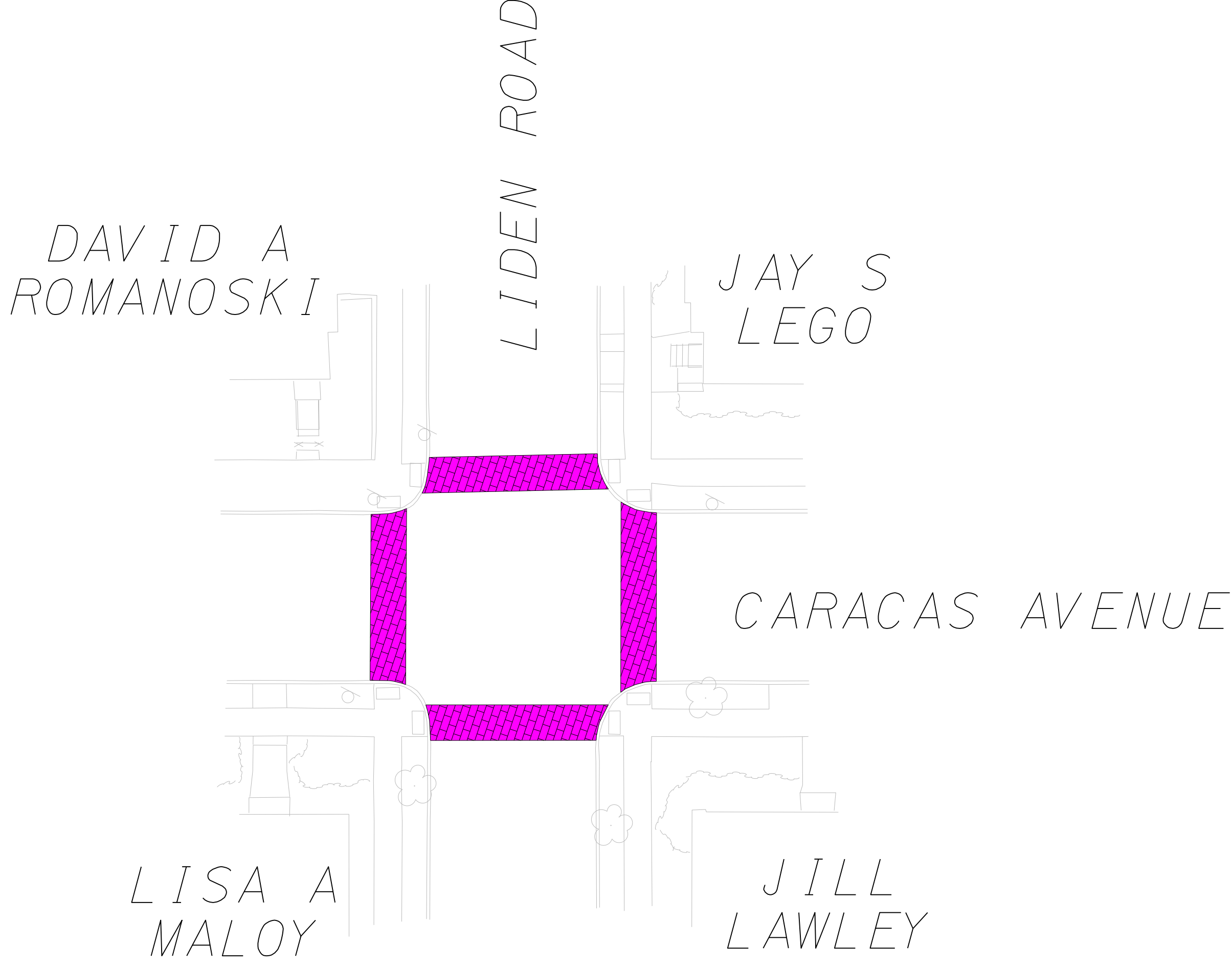
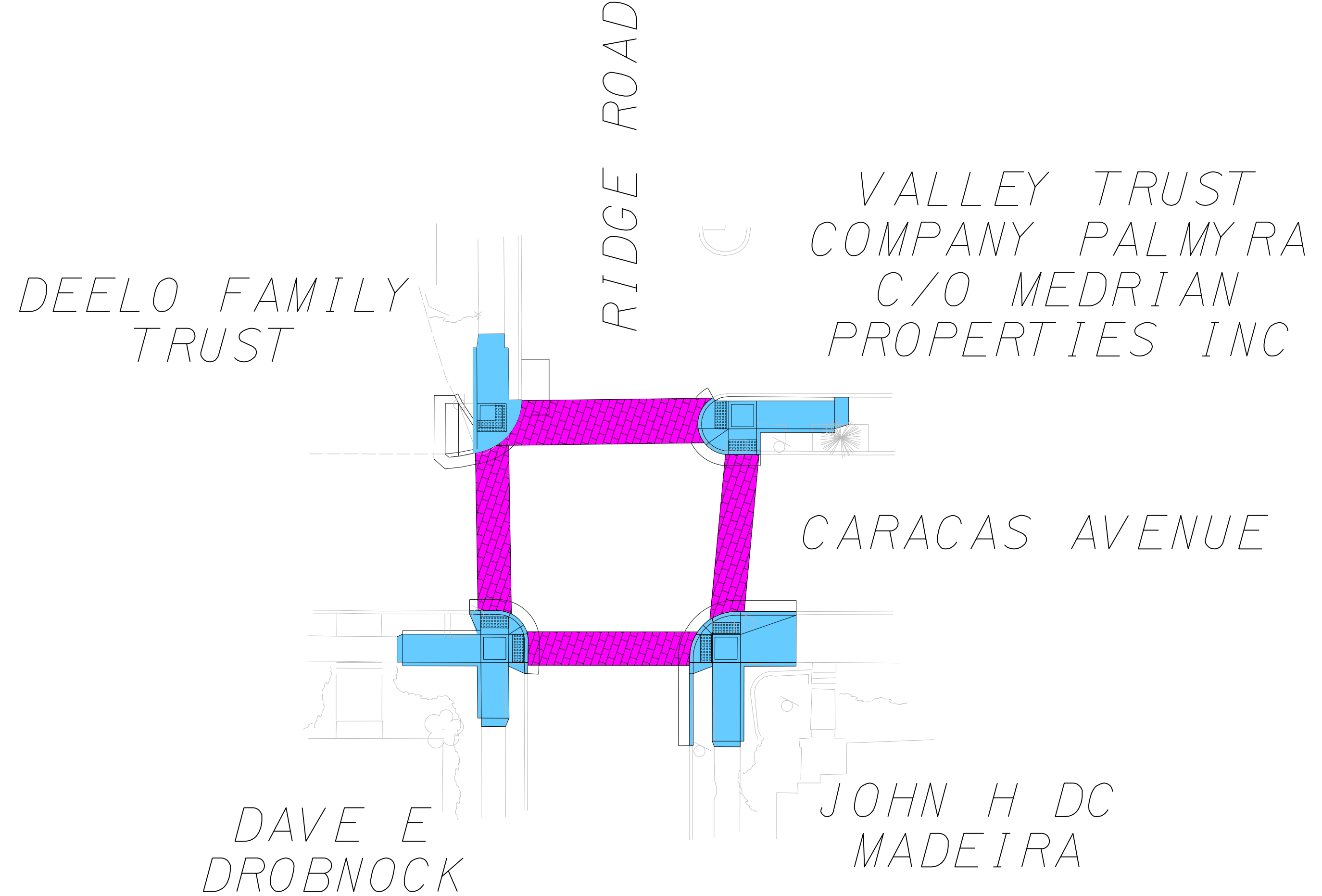
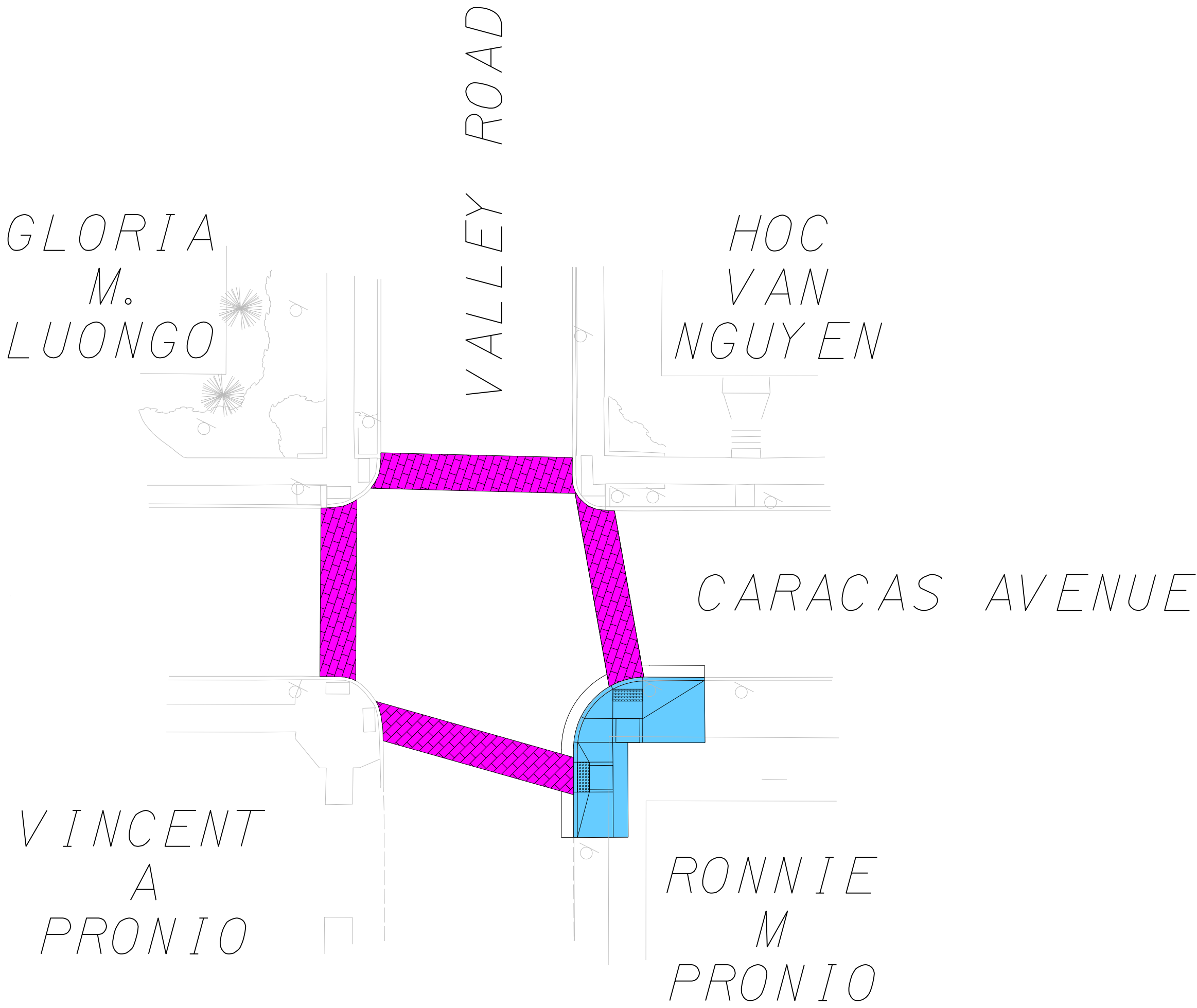
CHOCOLATE AVENUE (SR 0422) PROPOSED TYPICAL SECTION

PRELIMINARY PLAN FOR PEDESTRIAN ACCESS IMPROVEMENTS PROJECT

DERRY TOWNSHIP
DAUPHIN COUNTY, PENNSYLVANIA



PROJECT PLAN - CARACAS AVE.



LEGEND

- PROPOSED PEDESTRIAN RAMP REPLACEMENT
- PROPOSED CROSSWALK REPLACEMENT

NOTE: NEW BIKE RACKS ARE TO BE INSTALLED AS PART OF THIS PROJECT - LOCATION TO BE DETERMINED

PRELIMINARY PLAN FOR PEDESTRIAN ACCESS IMPROVEMENTS PROJECT

DERRY TOWNSHIP
DAUPHIN COUNTY, PENNSYLVANIA



Downtown Hershey Pedestrian Access Improvements Project

MPMS# 111656

SR 0422 and Caracas Ave.

Derry Township, Dauphin County, PA

Project Information

The Pedestrian Access Improvements Project is located in downtown Hershey along SR 0422 (Chocolate Ave.) between Valley Rd. and Linden Rd., and at the intersections of W. Caracas Ave. / Valley Rd., W. Caracas Ave. / Ridge Rd., and W. Caracas Ave. / Linden Rd. in Township of Derry, PA.

The purpose of the project is to provide a sustainable pedestrian travelway which addresses pedestrian facility deficiencies. The need for the proposed project is based upon narrow (4.5-foot) sidewalks along the north and south side of SR 0422, ponding of water and ice along various portions of the SR 0422 sidewalk, non-compliant ADA ramps, and faded crosswalk markings.

This project generally consists of replacement of the existing SR 0422 sidewalks with wider (6.5-foot) sidewalks, surface improvements to promote positive drainage away from the SR 0422 sidewalks, replacement of ADA ramps at the intersections of Caracas Ave. / Valley Rd. and Caracas Ave. / Ridge Rd., and replacement of the existing crosswalk markings along Caracas Ave. (Please refer to the project's Preliminary Plan graphic).

Environmental

A review of environmental resources, including cultural resources, determined the project is not anticipated to create adverse impacts to known environmental resources.

Landscaping

The tree plan was developed in substantial compliance with the adopted Township ordinance.

Utilities

The project will involve minor adjustments to sewer and water utility appurtenances.

Right of Way

No permanent or temporary right-of-way acquisitions are anticipated.

Maintenance and Protection of Traffic

The north and south sidewalks along SR 0422 will be constructed in separate phases and a pedestrian detour will be implemented to maintain pedestrian access through the project area at all times during construction.

Schedule and Cost

Overall construction is anticipated to last approximately three (3) months during the Spring of 2022 at an estimated construction cost of \$500,000.

Contact

If there are any questions or concerns related to the project, please contact Chuck Emerick, Director of Community Development, Township of Derry, at (717) 533-2057 or email him at

chuckemerick@derrytownship.org